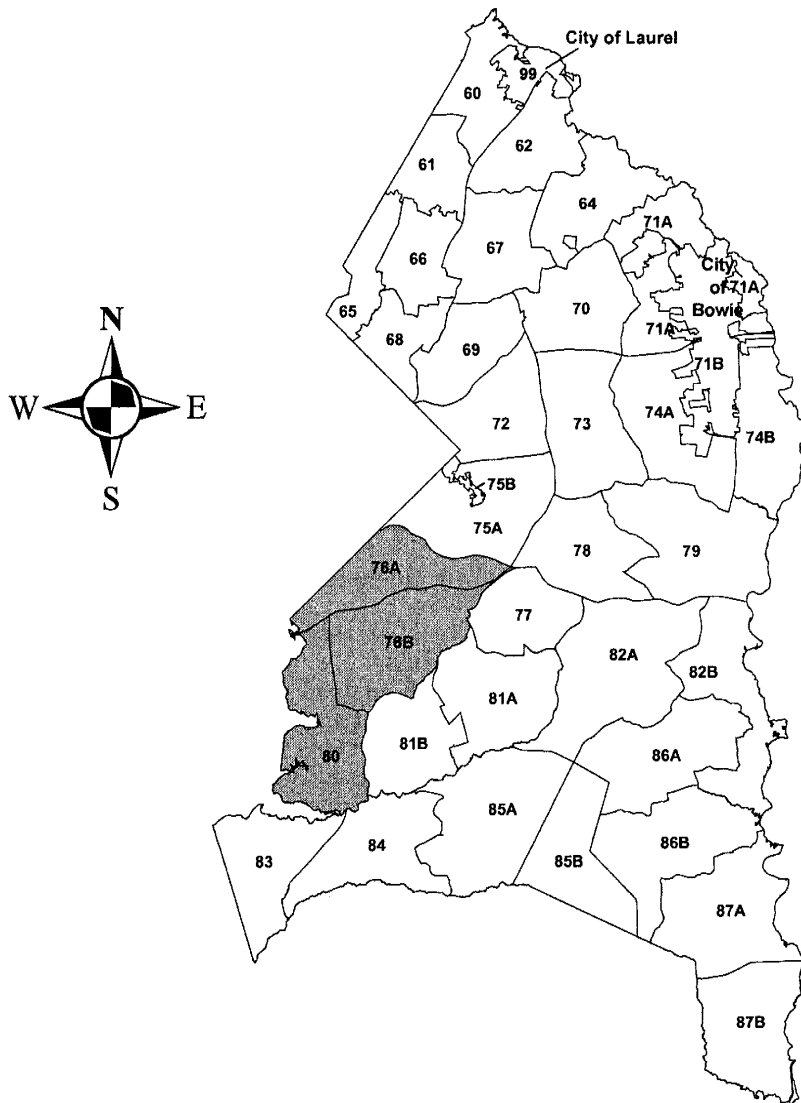


**THE PRINCE GEORGE'S COUNTY FY 2011-2016
PROPOSED CAPITAL IMPROVEMENT PROGRAM**

SUBREGION VII - PLANNING AREAS 76A, 76B AND 80

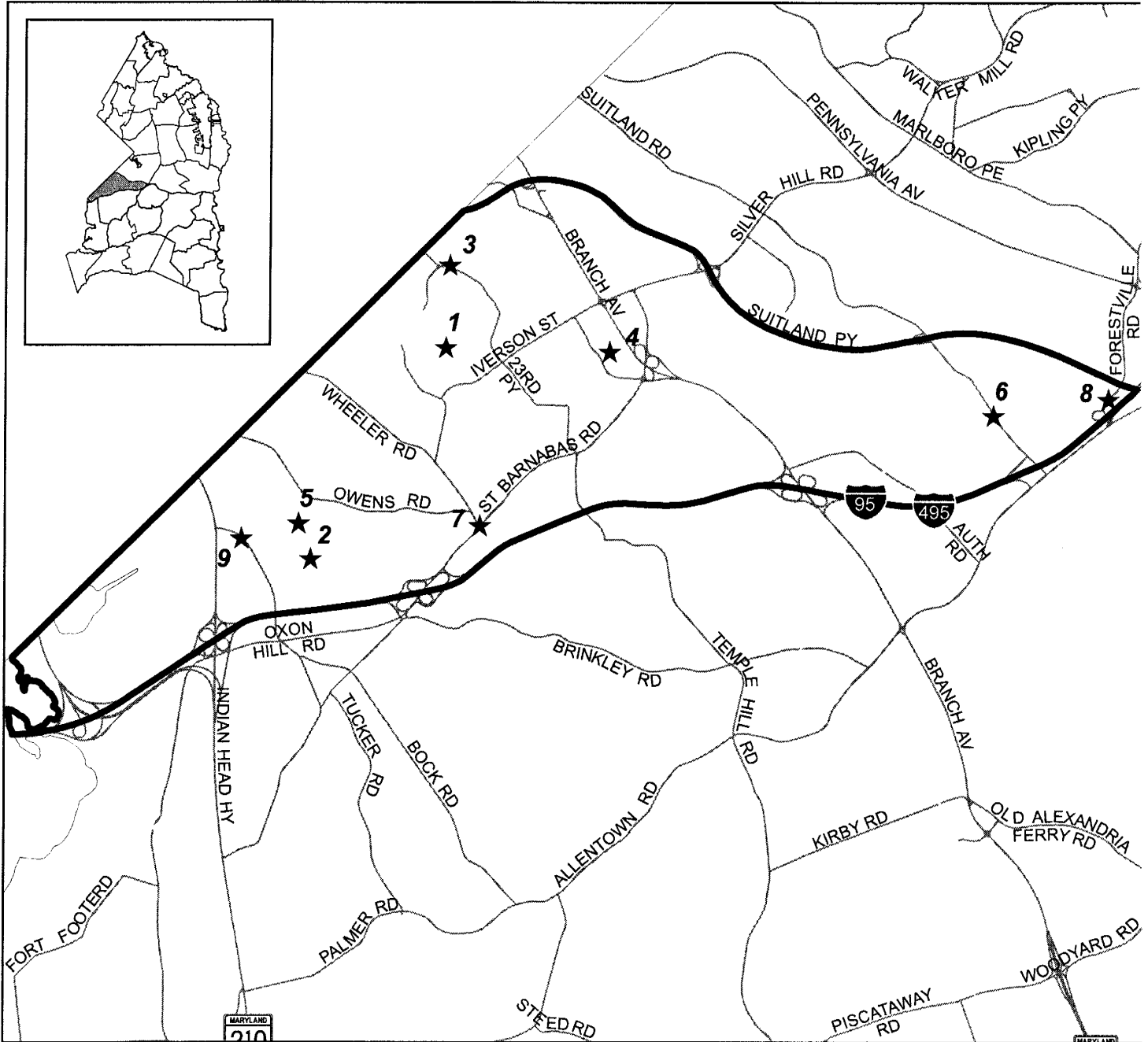
As shown on the map below, Subregion VII includes three planning areas: 76A and 76B - Henson Creek, and 80 - South Potomac. Because the recommended land use for all three planning areas is governed by one master plan, a summary of the entire subregion is provided.



THE PRINCE GEORGE'S COUNTY FY 2011-2016
PROPOSED CAPITAL IMPROVEMENT PROGRAM

Planning Area 76A

Henson Creek



★ Map ID

Detailed CIP Information on Adjacent Page

**PRINCE GEORGES COUNTY FY 2011 - 2016
PROPOSED CAPITAL IMPROVEMENT PROGRAM**

PLANNING AREA 76A –Henson Creek

<u>Map ID</u>	<u>CIP ID</u>	<u>Board of Education</u>	<u>Address</u>
1	AA778169	OXON HILL AREA ELEMENTARY SCHOOL	CALLAWAY STREET

<u>Map ID</u>	<u>CIP ID</u>	<u>MNCPPC - Park Development</u>	<u>Address</u>
2	EC051413	BIRCHWOOD CITY COMMUNITY RECREATION CENT	1331 FENWOOD AVENUE
3	EC071116	HILLCREST HEIGHTS COMMUNITY CENTER	2300 OXON RUN DRIVE
4	EC071209	MARLOW HEIGHTS COMMUNITY CTR	2800 ST. CLAIR DR
5	EC080940	GLASSMANOR COMMUNITY CENTER PARK	MARCY AVENUE

<u>Map ID</u>	<u>CIP ID</u>	<u>DPW&T - Roads and Bridges</u>	<u>Address</u>
6	FD664081	SUITLAND ROAD	ALLENTOWN ROAD TO SUITLAND PKWY
7	FD664191	WHEELER ROAD IMPROVEMENTS	WHEELER ROAD & ST. BARNABAS ROAD
8	FD669811	FORESTVILLE ROAD	ALLENTOWN RD TO PENNSYLVANIA AVENUE
9	FD669941	LIVINGSTON ROAD	VARIOUS LOCATIONS

**PRINCE GEORGES COUNTY FY 2011 - 2016
PROPOSED CAPITAL IMPROVEMENT PROGRAM**

PLANNING AREA 76B – Henson Creek

<u>Map ID</u>	<u>CIP ID</u>	<u>Board of Education</u>	<u>Address</u>
1	AA770893	CROSSLAND HIGH AUDITORIUM	6901 TEMPLE HILL RD
2	AA779223	OXON HILL HIGH REPLACEMENT	6701 LEYTE DRIVE

<u>Map ID</u>	<u>CIP ID</u>	<u>MNCPPC - Park Development</u>	<u>Address</u>
3	EC080943	K DELLA UNDERWOOD NEIGHBORHOOD PARK	GENOA DRIVE & LITTLE STONER DR.
4	EC080958	HENSON CREEK GOLF COURSE	TUCKER ROAD
5	EC080988	TUCKER ROAD COMMUNITY PARK	TUCKER ROAD & FERGUSON LANE
6	EC081027	TUCKER ROAD ICE SKATING CENTER	1770 TUCKER RD
7	EC081113	SOUTHERN REGIONAL TECH/REC COMM. CTR.	OXON HILL AREA
8	EC081118	ALLENTOWN AQUATIC CENTER	7210 ALLENTOWN ROAD FORT WASHINGTON
9	EC081190	TUCKER ROAD COMMUNITY CENTER	1771 TUCKER RD
10	EC091112	AUTH VILLAGE NEIGHBORHOOD PARK	6111 BAXTER AVE CAMP SPRINGS

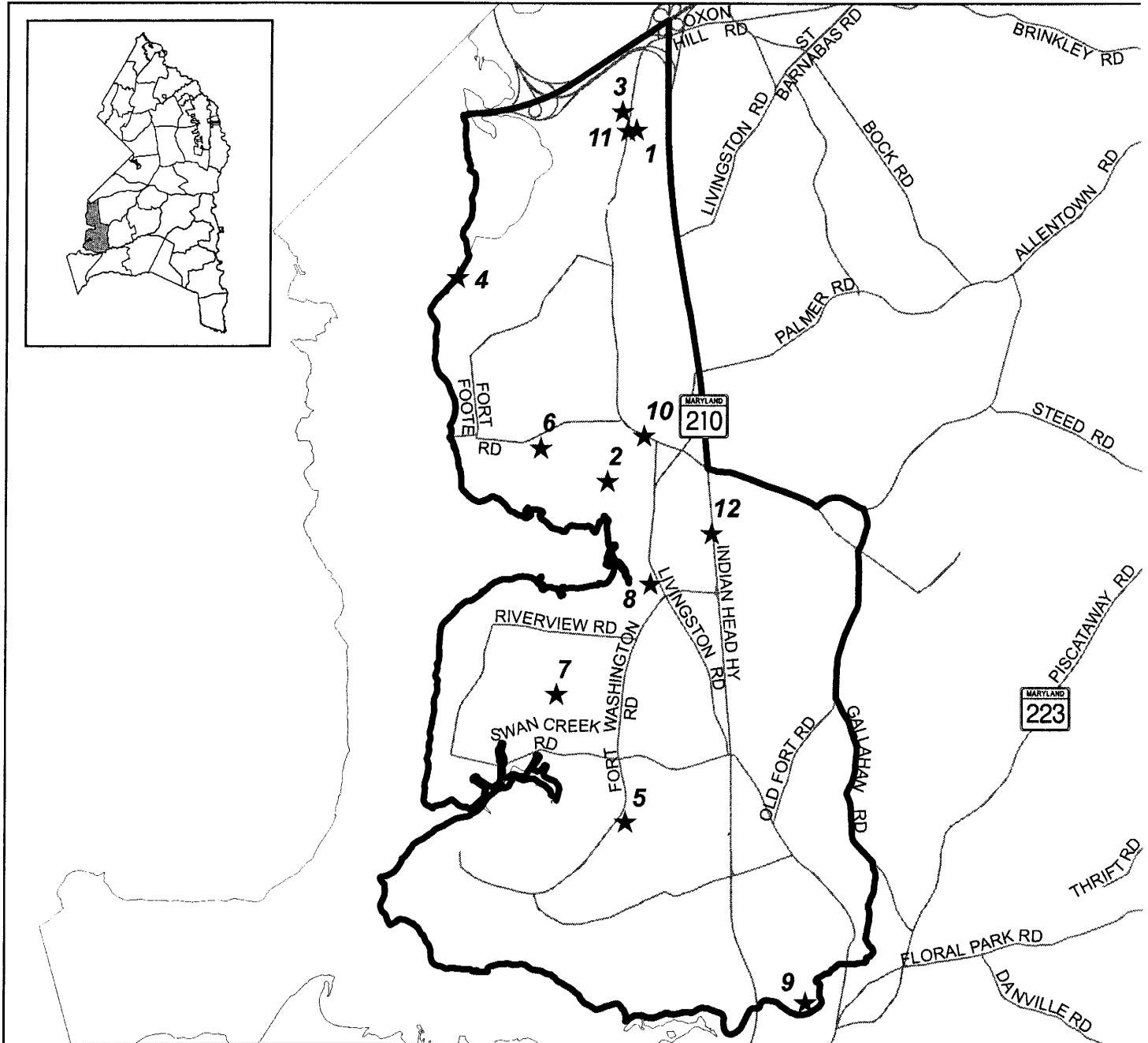
<u>Map ID</u>	<u>CIP ID</u>	<u>DPW&T - Roads and Bridges</u>	<u>Address</u>
11	FD664061	FISHER ROAD	TEMPLE HILL ROAD TO BRINKLEY ROAD
12	FD664101	AUTH ROAD II	ALLENTOWN ROAD TO HENDERSON WAY
13	FD667005	BRIDGE REPLACEMENT - BOCK ROAD	HENSON CREEK
14	FD668112	BRIDGE REPLACEMENT - BRINKLEY ROAD	HENSON CREEK
15	FD669031	TEMPLE HILL & BRINKLEY RD INTERSECTION	TEMPLE HILL RD & BRINKLEY RD

<u>Map ID</u>	<u>CIP ID</u>	<u>Fire</u>	<u>Address</u>
16	LK510273	MORNINGSIDE FIRE/EMS STATION #27	MORNINGSIDE/SUITLAND AREA
17	LK510325	OXON HILL FIRE/EMS STATION CONSOLIDATION	6501 FELKER AV
18	LK510833	OXON HILL FIRE/EMS STATION #42	NORTH OXON HILL AREA

THE PRINCE GEORGE'S COUNTY FY 2011-2016
PROPOSED CAPITAL IMPROVEMENT PROGRAM

Planning Area 80

South Potomac Sector



★ Map ID

Detailed CIP Information on Adjacent Page

**PRINCE GEORGES COUNTY FY 2011 - 2016
PROPOSED CAPITAL IMPROVEMENT PROGRAM**

PLANNING AREA 80 – South Potomac

<u>Map ID</u>	<u>CIP ID</u>	<u>Board of Education</u>	<u>Address</u>
1	AA770323	THOMAS ADDISON BUILDING	7100 OXON HILL RD

<u>Map ID</u>	<u>CIP ID</u>	<u>MNCPPC - Park Development</u>	<u>Address</u>
2	EC073392	HENSON CREEK STREAM VALLEY PARK	TEMPLE HILL RD TO POTOMAC RIVER
3	EC081001	OXON HILL MANOR	OXON HILL ROAD
4	EC081099	POTOMAC WATERFRONT COMMUNITY PARK	WATERSIDE COURT
5	EC081187	POTOMAC LANDING COMMUNITY CENTER	12500 FORT WASHINGTON RD
6	EC081191	INDIAN QUEEN COMMUNITY CENTER	9551 FORT FOOTE RD
7	EC081200	TANTALLON NORTH NEIGHBORHOOD PARK	11951 AUTUMNWOOD LN
8	EC081238	HARMONY HALL COMMUNITY CENTER	10701 LIVINGSTON RD
9	EC090553	PISCATAWAY CREEK STREAM VALLEY PARK	FLORAL PARK ROAD

<u>Map ID</u>	<u>CIP ID</u>	<u>DPW&T - Roads and Bridges</u>	<u>Address</u>
10	FD661112	BRIDGE REPLACEMENT-OXON HILL RD	OVER HENSON CREEK
11	FD666681	OXON HILL ROAD	MD ROUTE 210 TO BALD EAGLE RD

<u>Map ID</u>	<u>CIP ID</u>	<u>Police - Police Stations</u>	<u>Address</u>
12	KJ500853	DISTRICT VII STATION	RT 210 COORIDOR