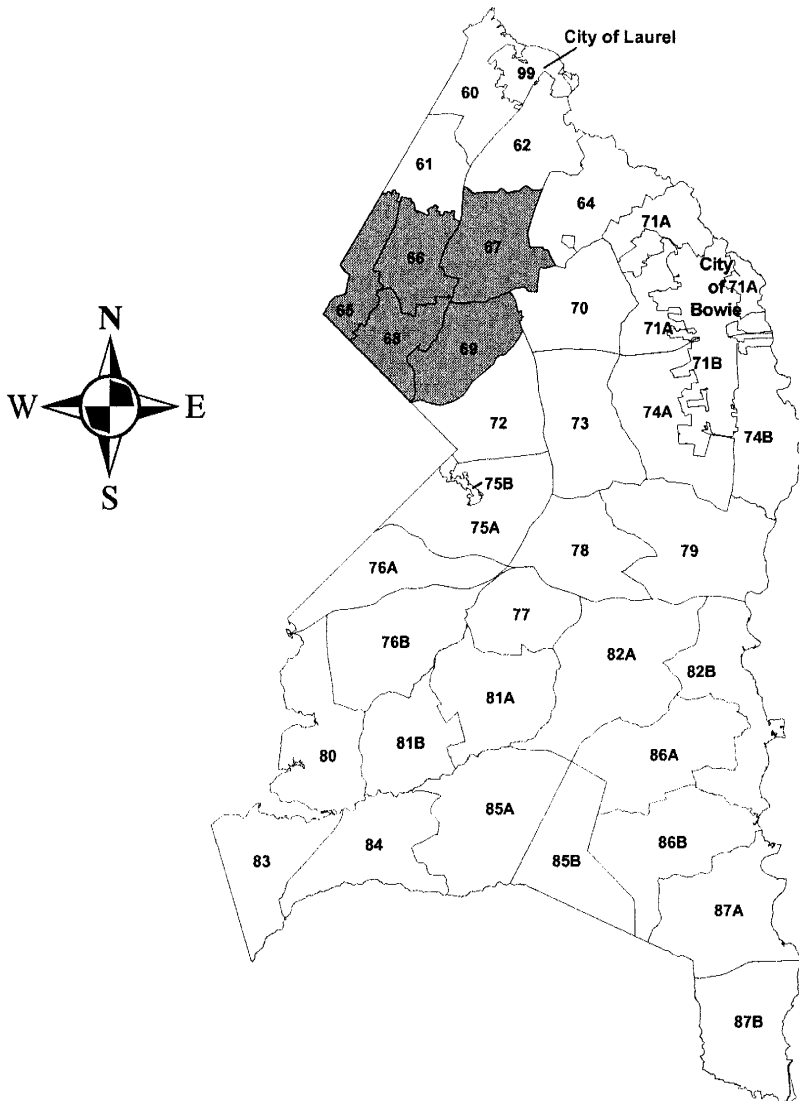


**THE PRINCE GEORGE'S COUNTY FY 2011-2016
PROPOSED CAPITAL IMPROVEMENT PROGRAM**

SUBREGION II - PLANNING AREAS 65, 66, 67, 68 AND 69

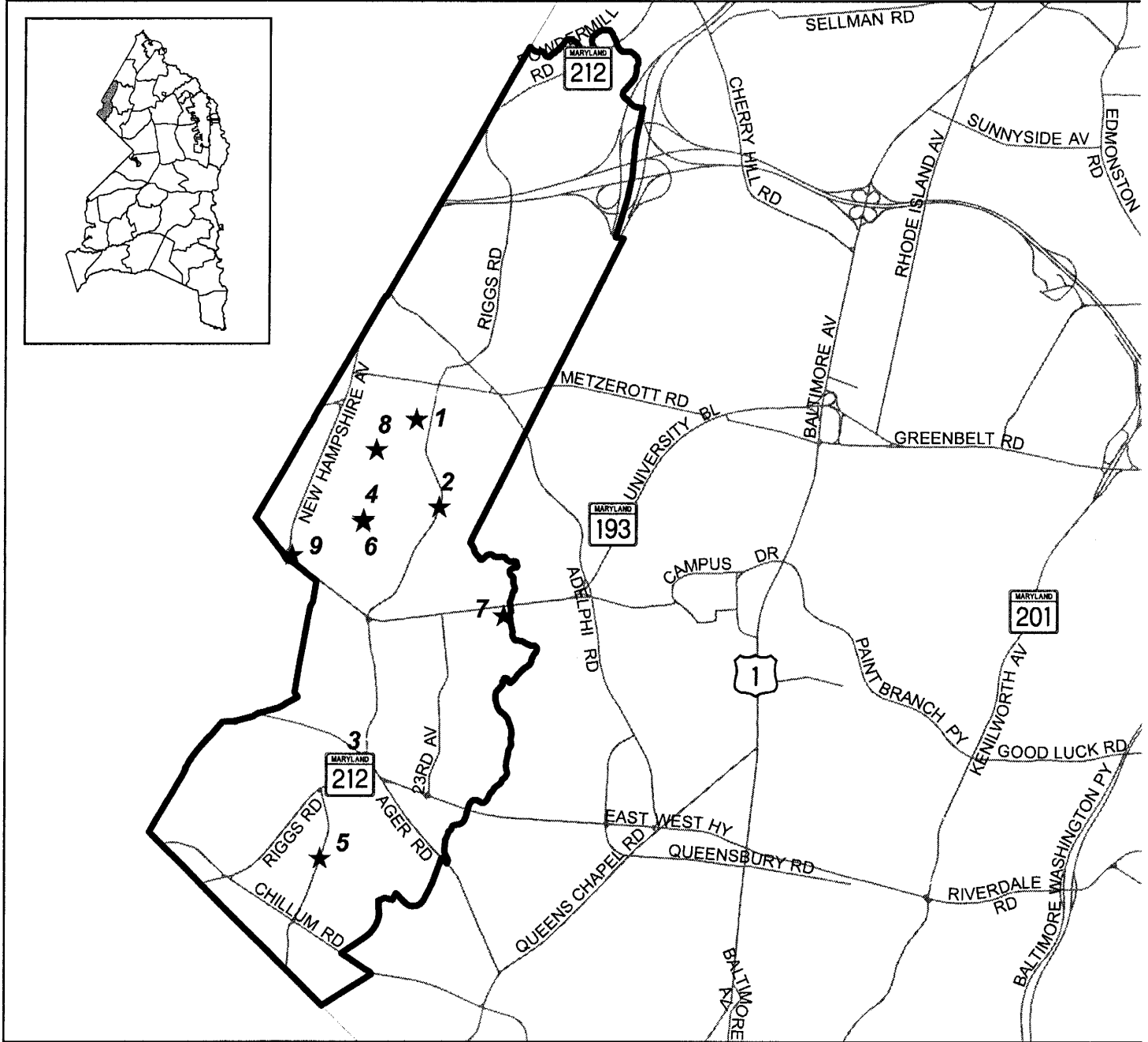
Subregion II is located primarily inside the Capital Beltway in the northwestern portion of Prince George's County, as shown on the map below. The Subregion is comprised of five planning areas; 65 - Takoma Park, Langley Park; 66 - College Park, Berwyn Heights; 67 - Greenbelt; 68 - Hyattsville, Riverdale; and 69 - Bladensburg, Defense Heights.



THE PRINCE GEORGE'S COUNTY FY 2011-2016
PROPOSED CAPITAL IMPROVEMENT PROGRAM

Planning Area 65

Langley Park & Vicinity



★ Map ID

Detailed CIP Information on Adjacent Page

**PRINCE GEORGES COUNTY FY 2011 - 2016
PROPOSED CAPITAL IMPROVEMENT PROGRAM**

PLANNING AREA 65 – Takoma Park – Langley Park

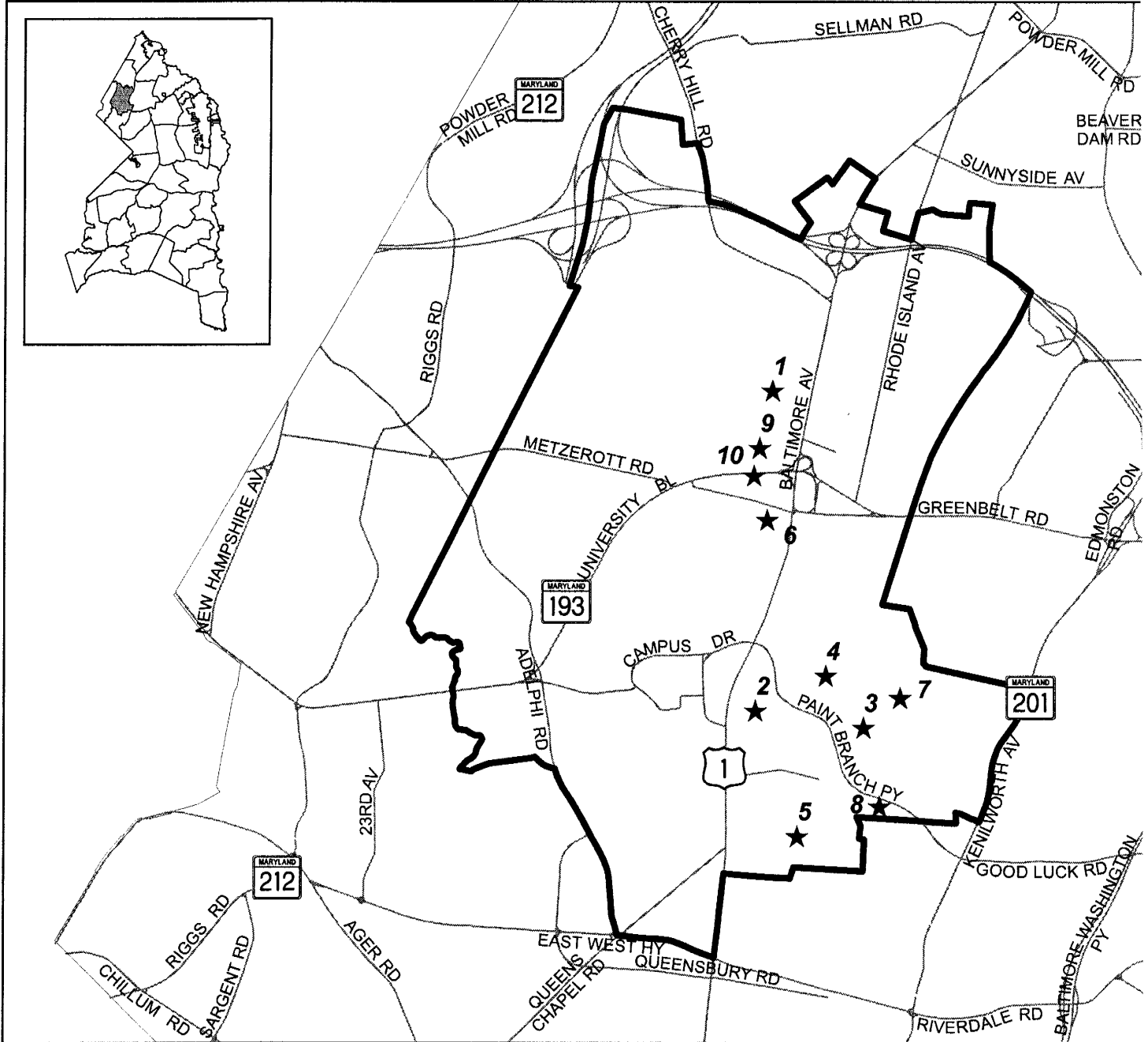
<u>Map ID</u>	<u>CIP ID</u>	<u>MNCPPC - Park Development</u>	<u>Address</u>
1	EC010994	ADELPHI ELEMENTARY - CHALLENGER PROJECT	RIGGS ROAD
2	EC011103	ADELPHI MILL STUDY	8402 RIGGS ROAD
3	EC020547	PARKLAWN NEIGHBORHOOD PARK	RIGGS ROAD
4	EC021098	LANGLEY PARK COMMUNITY CENTER	1500 MERRIMAC DRIVE
5	EC021119	ROLLINGCREST-CHILLUM SPLASH POOL	6120 SARGENT ROAD
6	EC021134	LANGLEY PARK MULTI-CULTURAL SERVICE CENT	1500 MERRIMAC DR
7	EC021168	LANE MANOR COMMUNITY RECREATION CENTER	7601 WEST PARK DR
8	EC021235	NORTHWEST BRANCH TRAIL @ FORD	BETWEEN REDOAK DR & 14TH ST

<u>Map ID</u>	<u>CIP ID</u>	<u>DPW&T - Mass Transit</u>	<u>Address</u>
9	FH668615	LANGLEY PARK TRANSIT CENTER	NW CORNER MD650 AND MD193

THE PRINCE GEORGE'S COUNTY FY 2011-2016
PROPOSED CAPITAL IMPROVEMENT PROGRAM

Planning Area 66

College Park, Berwyn Heights & Vicinity



★ Map ID

Detailed CIP Information on Adjacent Page

**PRINCE GEORGES COUNTY FY 2011 - 2016
PROPOSED CAPITAL IMPROVEMENT PROGRAM**

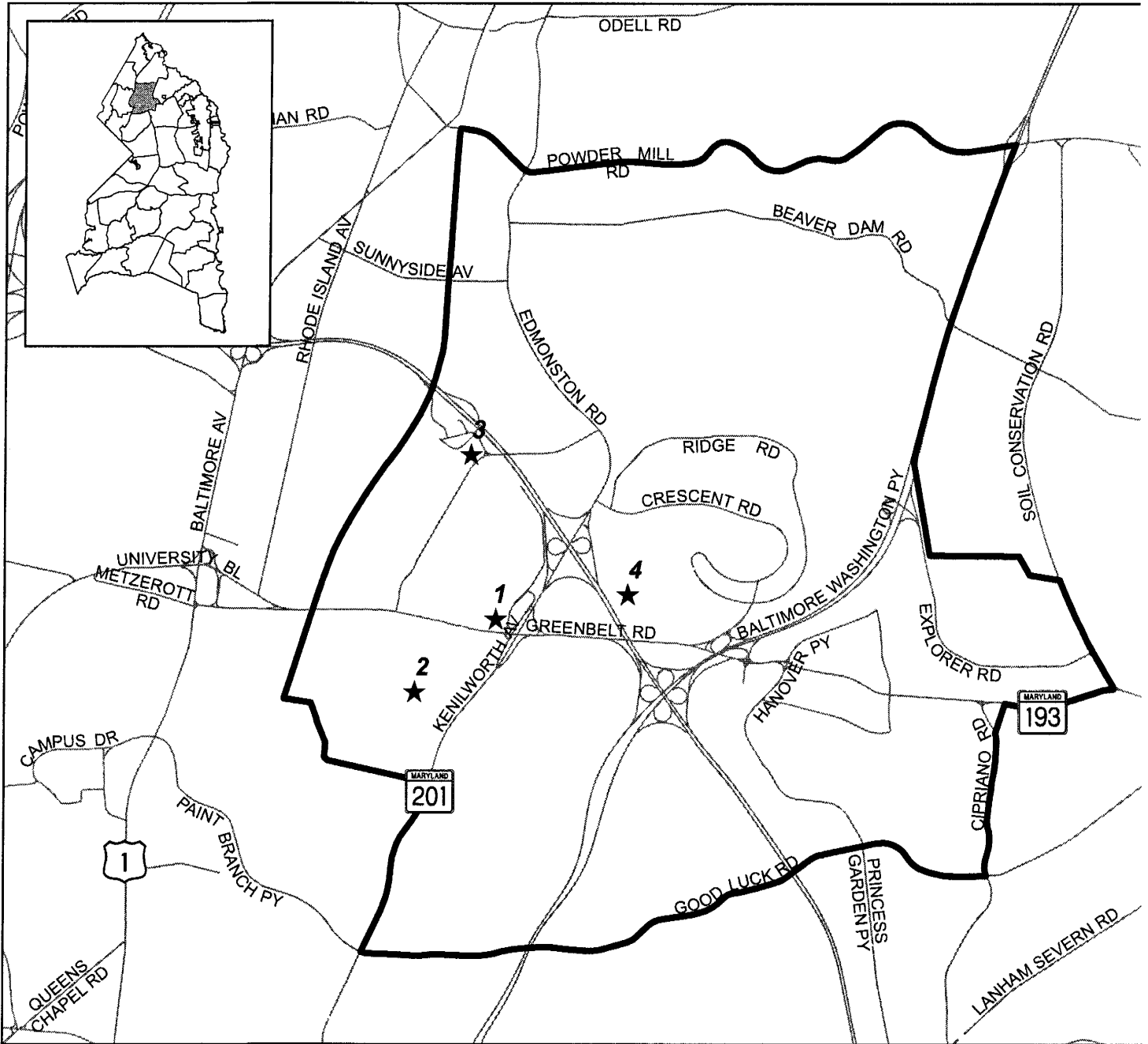
PLANNING AREA 66 – College Park, Berwyn Heights Vicinity

<u>Map ID</u>	<u>CIP ID</u>	<u>MNCPPC - Park Development</u>	<u>Address</u>
1	EC000929	ANACOSTIA TRIBUTARIES TRAIL SYSTEM	AGER ROAD
2	EC021248	RHODE ISLAND AV TROLLEY TRAIL	COLLEGE PARK TO HYATTSVILLE
3	EC030497	COLLEGE PARK AIRPORT	CORPORAL FRANK S. SCOTT DRIVE
4	EC030503	PAINT BRANCH STREAM VALLEY PARK	4600 RHODE ISLAND AVENUE
5	EC030851	CALVERT PARK NEIGHBORHOOD PARK	6900 DARTMOUTH AVENUE
6	EC031035	ACREDALE COMMUNITY PARK	METZEROTT ROAD
7	EC031059	LAKE ARTEMESIA	600 CLEVELAND AVE
8	EC031064	WELLS-LINSON COMPLEX	5211 PAINT BRANCH PARKWAY
9	EC031141	PAINT BRANCH GOLF COURSE	4649 UNIVERSITY BLVD
10	EC031261	PAINT BRANCH HIKER/BIKER TRAIL	UNIVERSITY BL

THE PRINCE GEORGE'S COUNTY FY 2011-2016
PROPOSED CAPITAL IMPROVEMENT PROGRAM

Planning Area 67

Greenbelt & Vicinity



★ Map ID

Detailed CIP Information on Adjacent Page

**PRINCE GEORGES COUNTY FY 2011 - 2016
PROPOSED CAPITAL IMPROVEMENT PROGRAM**

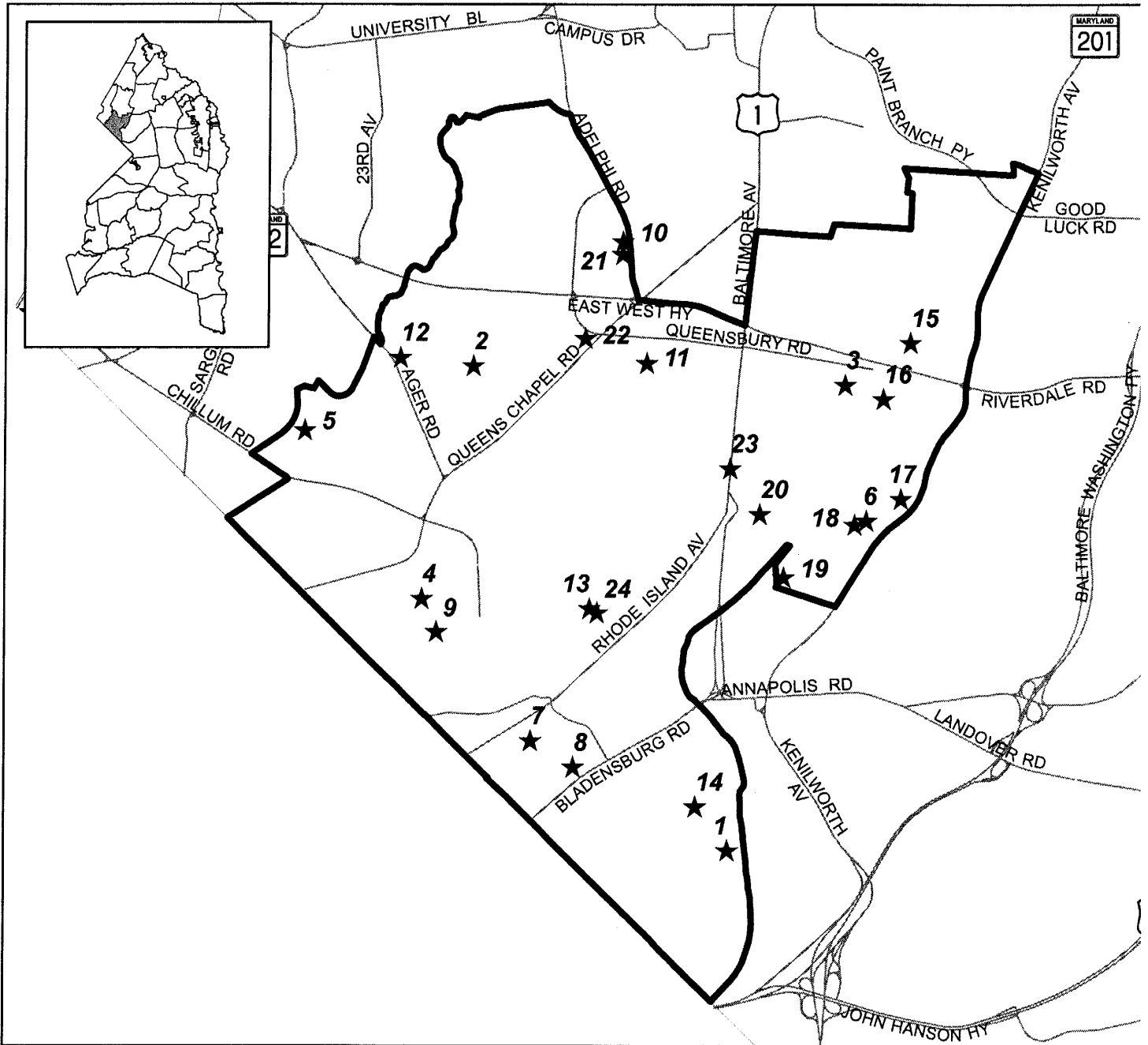
PLANNING AREA 67 – Greenbelt Vicinity

<u>Map ID</u>	<u>CIP ID</u>	<u>Board of Education</u>	<u>Address</u>
1	AA779413	GREENBELT MIDDLE SCHOOL RENOVATION	8950 EDMONSTON ROAD
<u>Map ID</u>	<u>CIP ID</u>	<u>MNCPPC - Park Development</u>	<u>Address</u>
2	EC031236	BERWYN HEIGHTS SCHOOL COMMUNITY CENTER P	6200 PONTIAC ST
<u>Map ID</u>	<u>CIP ID</u>	<u>DPW&T - Roads and Bridges</u>	<u>Address</u>
3	FD669971	GREENBELT METRO DEVELOPMENT	I-95 / I-495 INTERCHANGE
<u>Map ID</u>	<u>CIP ID</u>	<u>Fire</u>	<u>Address</u>
4	LK510523	GREENBELT FIRE/EMS STATION 35	GREENBELT AREA

THE PRINCE GEORGE'S COUNTY FY 2011-2016
PROPOSED CAPITAL IMPROVEMENT PROGRAM

Planning Area 68

Hyattsville, Riverdale, Mt. Rainier, Brentwood



★ Map ID

Detailed CIP Information on Adjacent Page

**PRINCE GEORGES COUNTY FY 2011 - 2016
PROPOSED CAPITAL IMPROVEMENT PROGRAM**

PLANNING AREA 68 – Hyattsville Vicinity

<u>Map ID</u>	<u>CIP ID</u>	<u>Storm Water Management</u>	<u>Address</u>
1	DV541685	COE COUNTY RESTORATION	ANACOSTIA RIVER WATERSHED

<u>Map ID</u>	<u>CIP ID</u>	<u>MNCPPC - Park Development</u>	<u>Address</u>
2	EB020397	ARTS DISTRICT ACQUISITION SITES	HYATTSVILLE/MT. RAINIER AREA
3	EC000422	RIVERSDALE (CALVERT MANSION)	4811 RIVERDALE ROAD
4	EC020864	MT. RAINIER NATURE CENTER	ARUNDEL ROAD
5	EC021016	CHILLUM COMMUNITY PARK	CHILLUM ROAD
6	EC021019	EDMONSTON NEIGHBORHOOD RECREATION CTR.	TANGLEWOOD DRIVE
7	EC021048	MT RAINIER SOUTH NEIGHBORHOOD PARK	37TH STREET & WELLS AVENUE
8	EC021087	DUELING BRANCH NEIGHBORHOOD PLAYGROUND	38TH AVENUE
9	EC021169	MT RAINIER-UPSHUR NEIGHBORHOOD PARK	3000 UPSHUR ST
10	EC021176	PRINCE GEORGES PLAZA COMMUNITY CENTER	6600 ADELPHI RD
11	EC021213	HYATTSVILLE-DIETZ NEIGHBORHOOD PLAYGROUN	4106 OLIVER ST & 41ST AV
12	EC021247	HEURICH COMMUNITY PARK	6001 NICHOLSON ST & AGER RD
13	EC021250	NORTH BRENTWOOD AFRICAN HERITAGE MUSEUM	LOCATION NOT DETERMINED
14	EC022039	COLMAR MANOR COMMUNITY PARK	3700 BLADENSBURG ROAD
15	EC030949	RIVERDALE COMMUNITY RECREATION CENTER	5400 HAIIG DR
16	EC031050	RIVERSIDE DRIVE NEIGHBORHOOD PARK	RIVERSIDE DRIVE
17	EC051043	FLETCHERS FIELD COMM PARK	KENILWORTH AVE
18	EC051091	ANACOSTIA SVP (WETLANDS MITIGATION)	52ND AVENUE
19	EC051215	CRITTENDEN STREET NEIGHBORHOOD PLAYGROUN	4913 CRITTENDEN ST
20	EC051216	EDMONSTON NEIGHBORHOOD MINI PARK	5006 47TH AV

<u>Map ID</u>	<u>CIP ID</u>	<u>Library</u>	<u>Address</u>
21	HL718813	HYATTSVILLE BRANCH RENOVATION	6530 ADELPHI ROAD

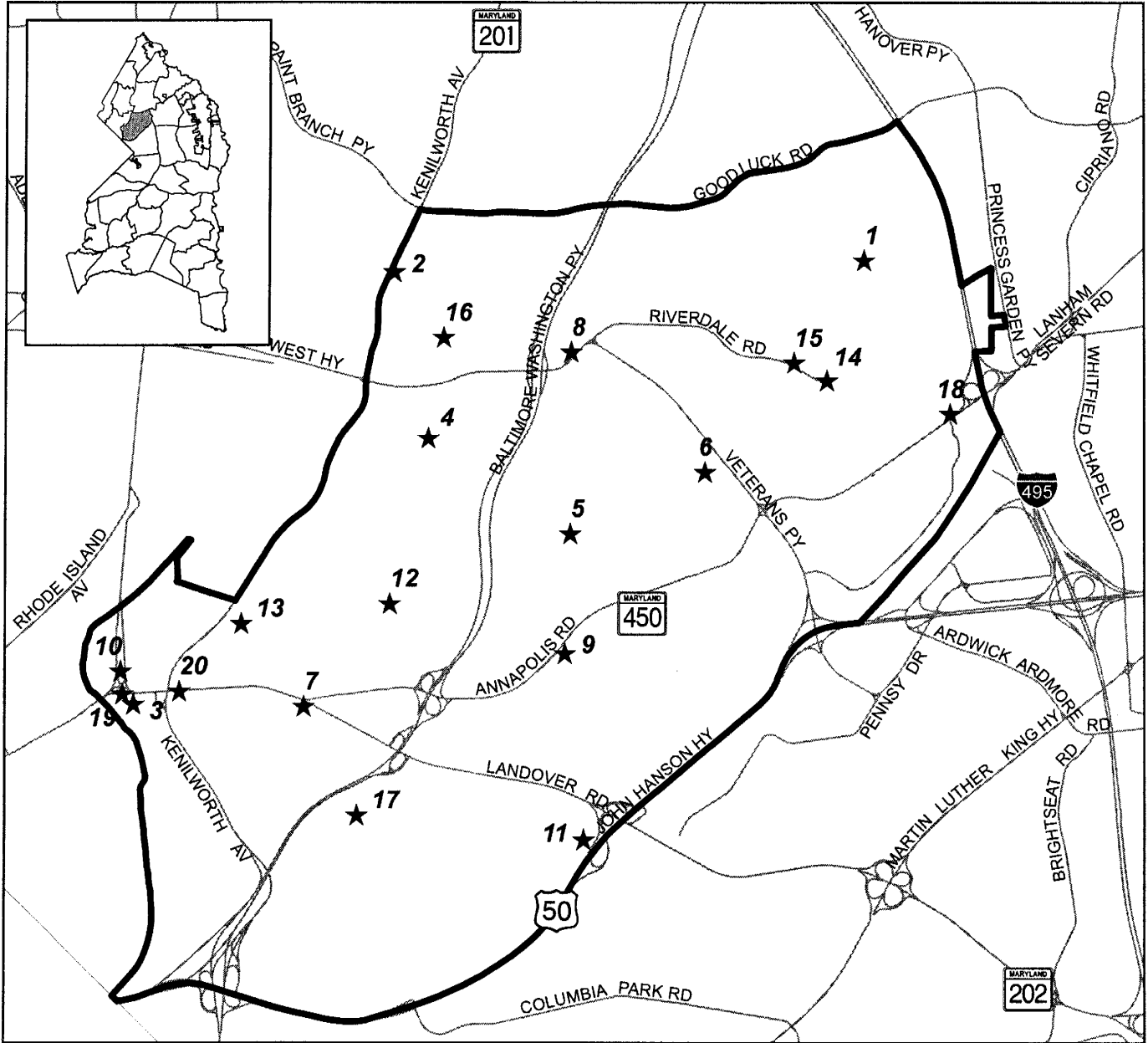
<u>Map ID</u>	<u>CIP ID</u>	<u>Fire</u>	<u>Address</u>
22	LK510010	HYATTSVILLE FIRE STATION	6200 BELCREST ROAD

<u>Map ID</u>	<u>CIP ID</u>	<u>Redevelopment Authority</u>	<u>Address</u>
23	UM900013	GATEWAY ARTS DISTRICT	RT. 1 - HYATTSVILLE TO MT. RAINIER
24	UM900113	AFRICAN-AMERICAN CULTURAL CENTER	NORTH BRENTWOOD

THE PRINCE GEORGE'S COUNTY FY 2011-2016
PROPOSED CAPITAL IMPROVEMENT PROGRAM

Planning Area 69

Bladensburg, Defense Heights & Vicinity



★ Map ID

Detailed CIP Information on Adjacent Page

**PRINCE GEORGES COUNTY FY 2011 - 2016
PROPOSED CAPITAL IMPROVEMENT PROGRAM**

PLANNING AREA 69 – Defense Heights - Bladensburg Vicinity

<u>Map ID</u>	<u>CIP ID</u>	<u>Board of Education</u>	<u>Address</u>
1	AA778953	NEW CARROLLTON AREA ES	LOCATION NOT DETERMINED

<u>Map ID</u>	<u>CIP ID</u>	<u>MNCPPC - Park Development</u>	<u>Address</u>
2	EC001258	PRA RENOVATIONS	6600 KENIWORTH AV
3	EC020954	BLADENSBURG WATERFRONT	ANNAPOLIS ROAD
4	EC031039	BROWNING'S GROVE NEIGHBORHOOD PARK	NICHOLSON STREET
5	EC031054	WOODLAWN NEIGHBORHOOD RECREATION CENTER	6916 GREENVALE PARKWAY
6	EC031175	NORTHERN AREA MAINTENANCE	4800 VETERANS PY
7	EC050877	PUBLICK PLAYHOUSE CULTURAL ARTS CENTER	5445 LANDOVER ROAD
8	EC051060	PARK POLICE HEADQUARTERS	6700 RIVERDALE ROAD
9	EC051136	LANDOVER HILLS RECREATION CENTER	COOPER LANE & RTE 450
10	EC051152	BLADENSBURG BALLOON PARK HIST SITE	4302 BALTIMORE AVE
11	EC051197	CHEVERLY-EAST NEIGHBORHOOD PARK	6605 OAK ST
12	EC051249	BLADENSBURG COMMUNITY CENTER PARK	4500 57TH AV

<u>Map ID</u>	<u>CIP ID</u>	<u>DPW&T - Roads and Bridges</u>	<u>Address</u>
13	FD661122	BRIDGE REPLACEMENT	OVER EDMONSTON RD CHANNEL
14	FD664051	RIVERDALE ROAD	MD 450 TO MD 410

<u>Map ID</u>	<u>CIP ID</u>	<u>Library</u>	<u>Address</u>
15	HL719213	NEW CARROLLTON BRANCH LIBRARY	7414 RIVERDALE ROAD

<u>Map ID</u>	<u>CIP ID</u>	<u>Fire</u>	<u>Address</u>
16	LK510680	RIVERDALE/RIVERDALE HEIGHTS CONSOLIDATIO	6101 ROANOKE AVENUE

<u>Map ID</u>	<u>CIP ID</u>	<u>Hospitals</u>	<u>Address</u>
17	MI809793	PRINCE GEORGE'S HOSPITAL CENTER	3001 HOSPITAL DRIVE

<u>Map ID</u>	<u>CIP ID</u>	<u>Community College</u>	<u>Address</u>
18	OA852303	CULINARY ARTS CENTER	8500 ANNAPOLIS RD

<u>Map ID</u>	<u>CIP ID</u>	<u>Redevelopment Authority</u>	<u>Address</u>
19	UM900043	PEACE CROSS AREA REDEVELOPMENT	ANNAPOLIS RD. & ALT. US ROUTE 1
20	UM900083	BLADENSBURG PRIORITY PLACE	ANNAPOLIS RD & 48TH ST